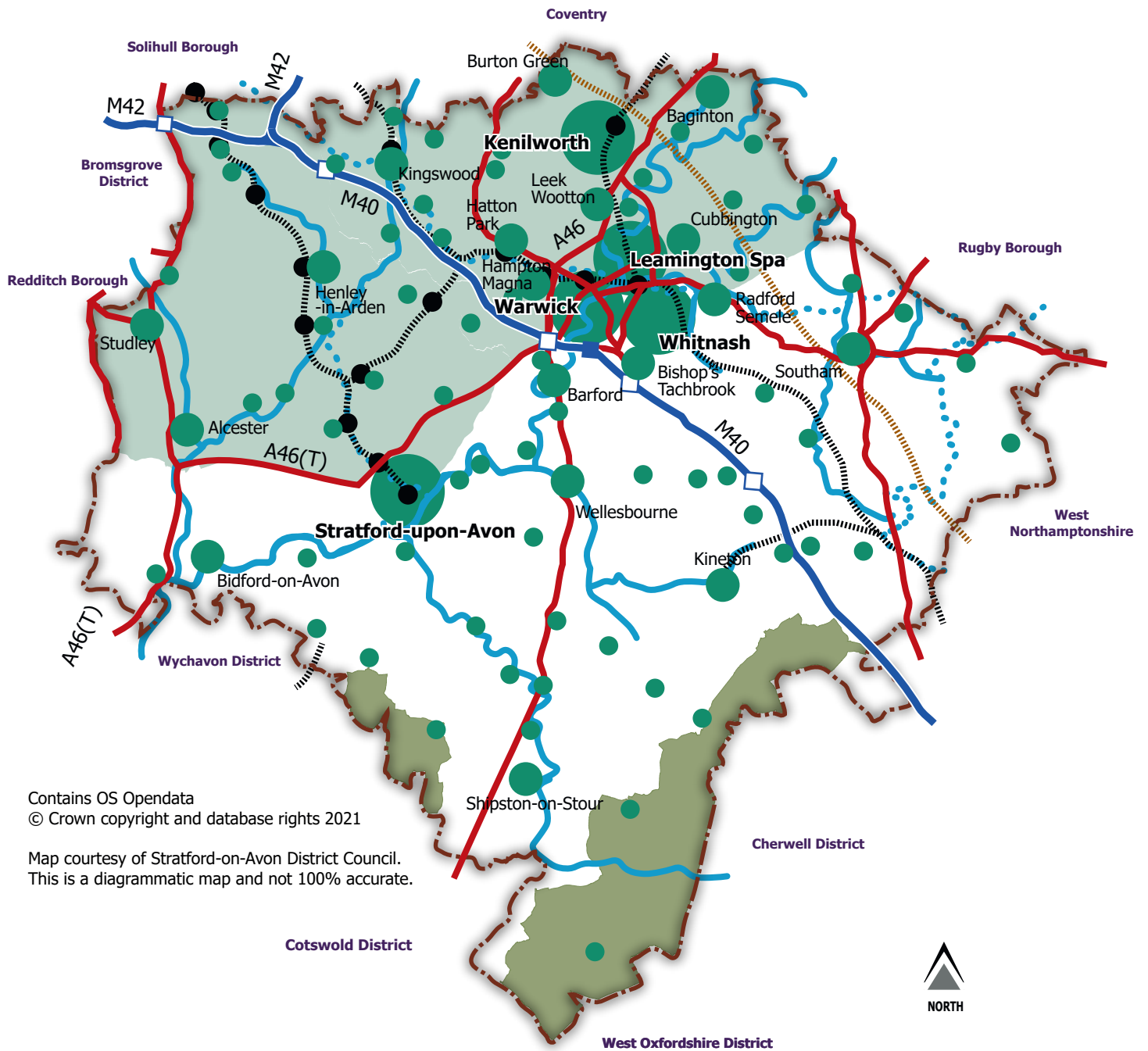













South Warwickshire



Contains OS Opendata
 © Crown copyright and database rights 2021

Map courtesy of Stratford-on-Avon District Council.
 This is a diagrammatic map and not 100% accurate.

- | | | | | | |
|---|--|---|--------------------------|---|--|
|  | Main Town |  | Motorway (with junction) |  | Main River |
|  | Small Town / Large Village |  | A Road |  | Canal |
|  | Village (Not all villages and hamlets are shown) |  | Railway (with station) |  | West Midlands Green Belt |
| | |  | HS2 Route |  | Cotswolds Area of Outstanding Natural Beauty |